



15th Meeting of the IHO MSDIWG

Morocco_DHOC

LCDR Abdallah HADOU

MSDIWG15_Bali, Indonesia, 4 – 8 March 2024



IHO


GENERAL PRESENTATION

International
Hydrographic
Organization



Moroccan Hydrographic office


DHOC is a division of the Royal Navy Inspection, responsible for ensuring the following missions:



Hydrography



Oceanography



Production of
nautical
publications



Dissemination
of Maritime
Security
Information





IHO

GENERAL PRESENTATION

Division Hydrographie,
Océanographie et
Cartographie



International
Hydrographic
Organization

National
Coordination
Committee for
Hydrography,
Oceanography,
and Marine
Cartography
(CNCHOC)





IHO


RELATIONSHIP WITH OTHER NATIONAL ORGANIZATIONS

Division Hydrographie,
Océanographie et
Cartographie



International
Hydrographic
Organization

Main domains



Hydrography



Mairtime traffic



Aquaculture



Energy



Fishing



IHO

RELATIONSHIP WITH OTHER NATIONAL ORGANIZATIONS

Division Hydrographie,
Océanographie et
Cartographie



International
Hydrographic
Organization



- National policy and governance
- Communication
- Coordination
- Data exchange
- Means and equipment
- Technical standards
- Geoportal
- Technical working groups

- No central database
- Our data is not:
 - Findable
 - Accessible
 - Interoperable
 - Reusable
- No single window



IHO

MSDI IMPLEMENTATION

Division Hydrographique,
Océanographie et
Cartographie

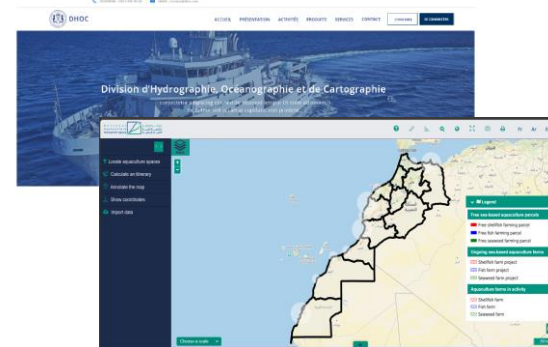


International
Hydrographic
Organization

Our vision



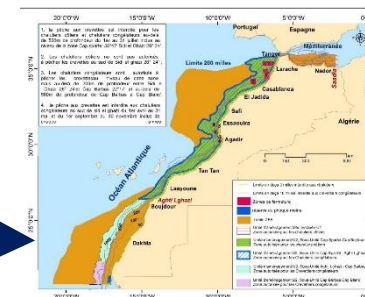
Local MSDI
DHOC



Geoportail



Marine Spatial Planning (MSP)



Other national
Organizations



IHO


MSDI IMPLEMENTATION

Division Hydrographie,
Océanographie et
Cartographie



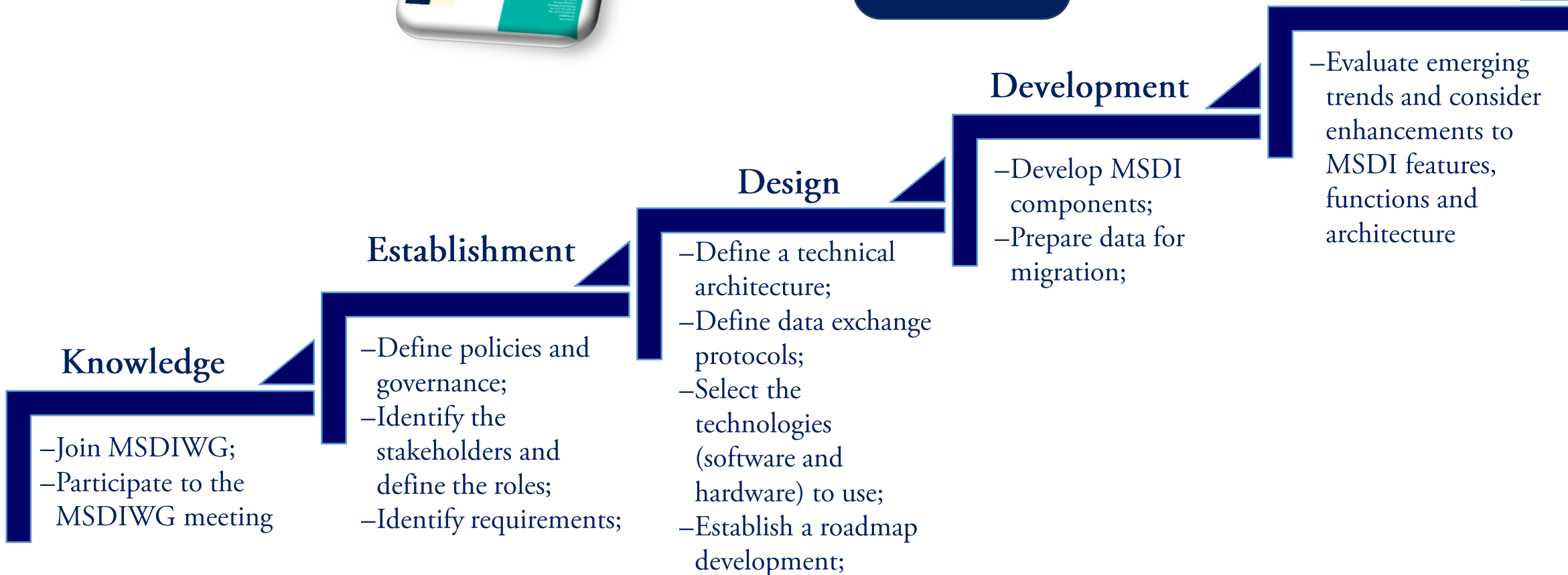
International
Hydrographic
Organization

Our strategy



National
policy

Monitoring &
Evaluation





THANK YOU

MSDIWG15_Bali, Indonesia, 4 – 8 March 2024